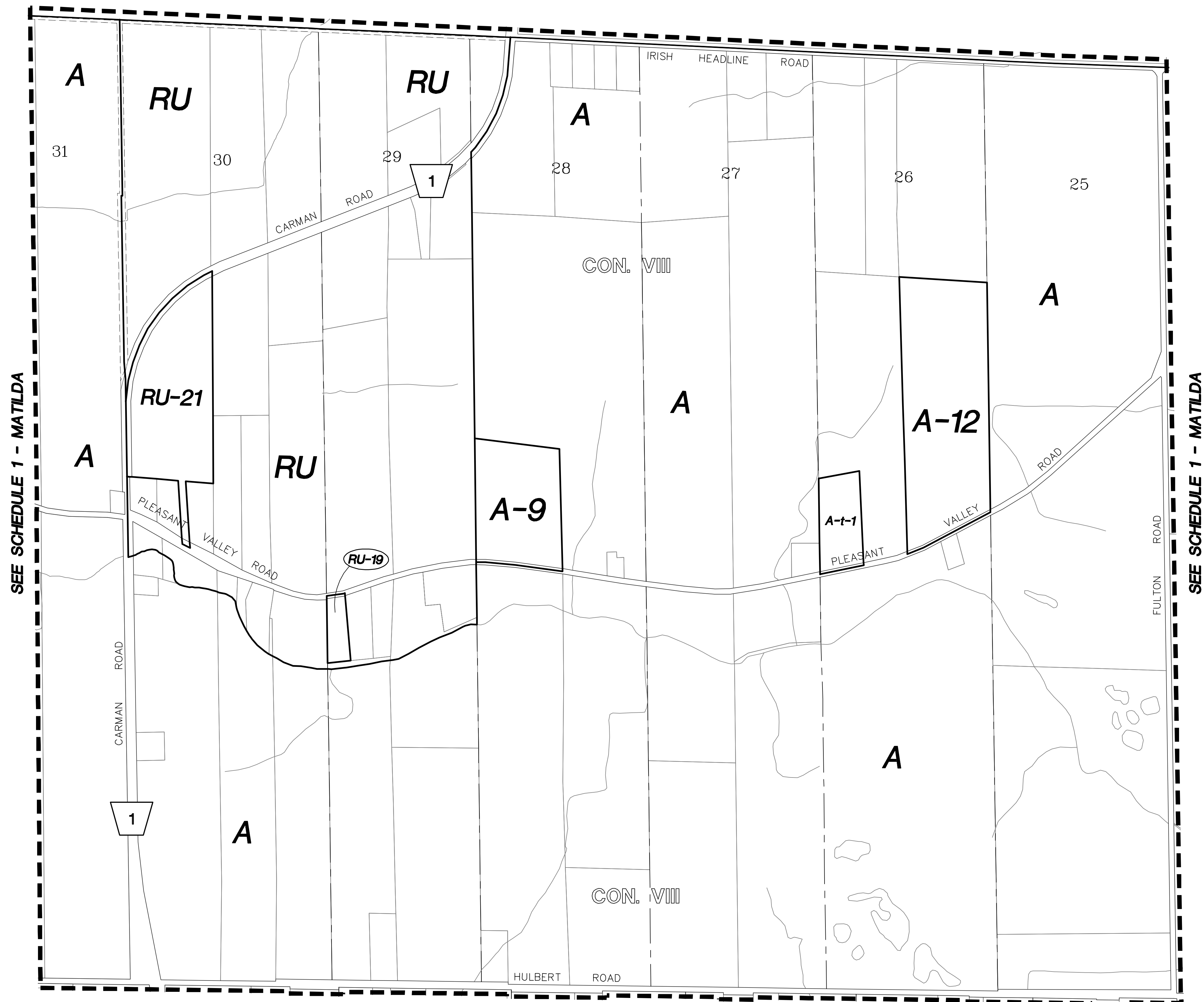
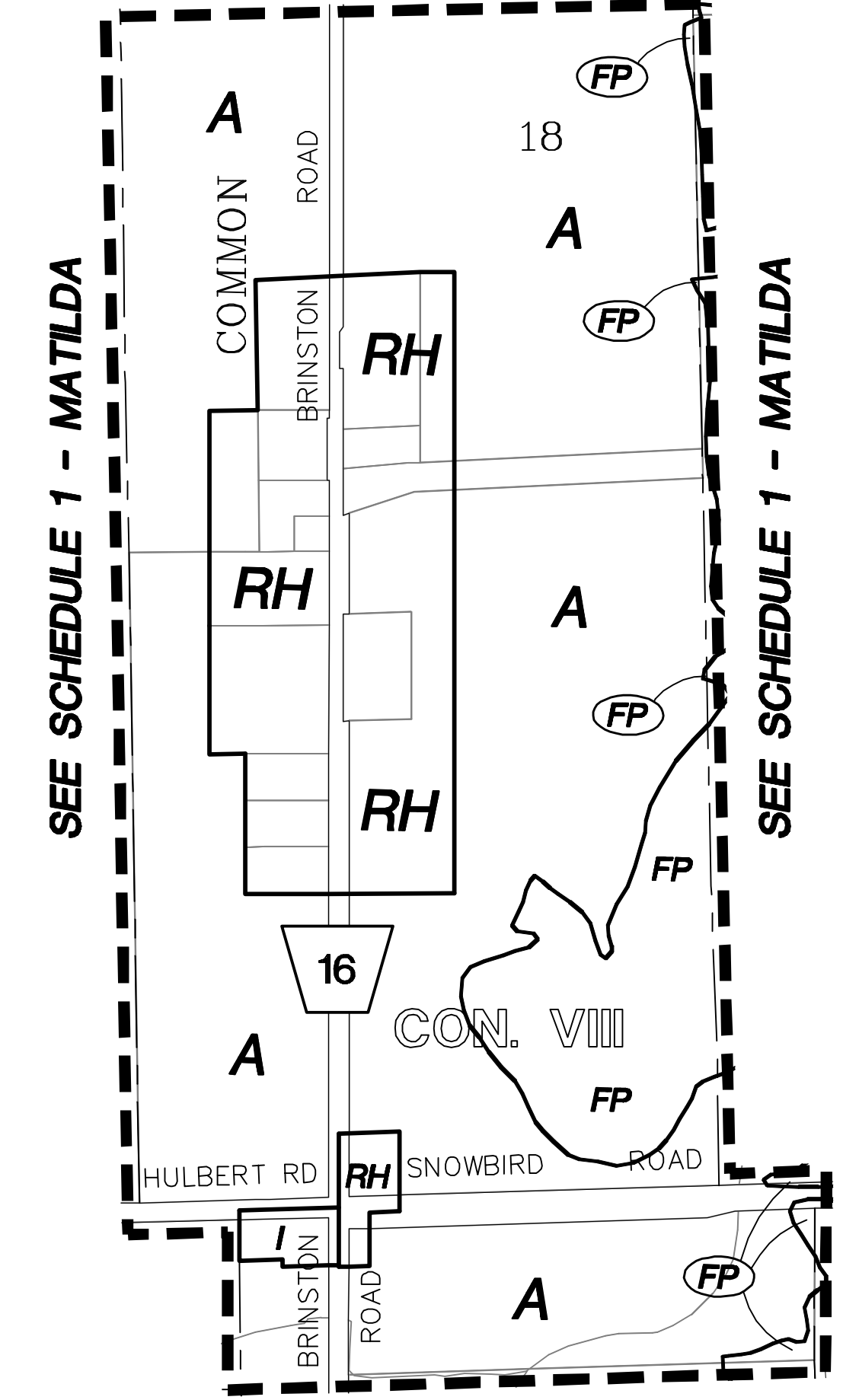


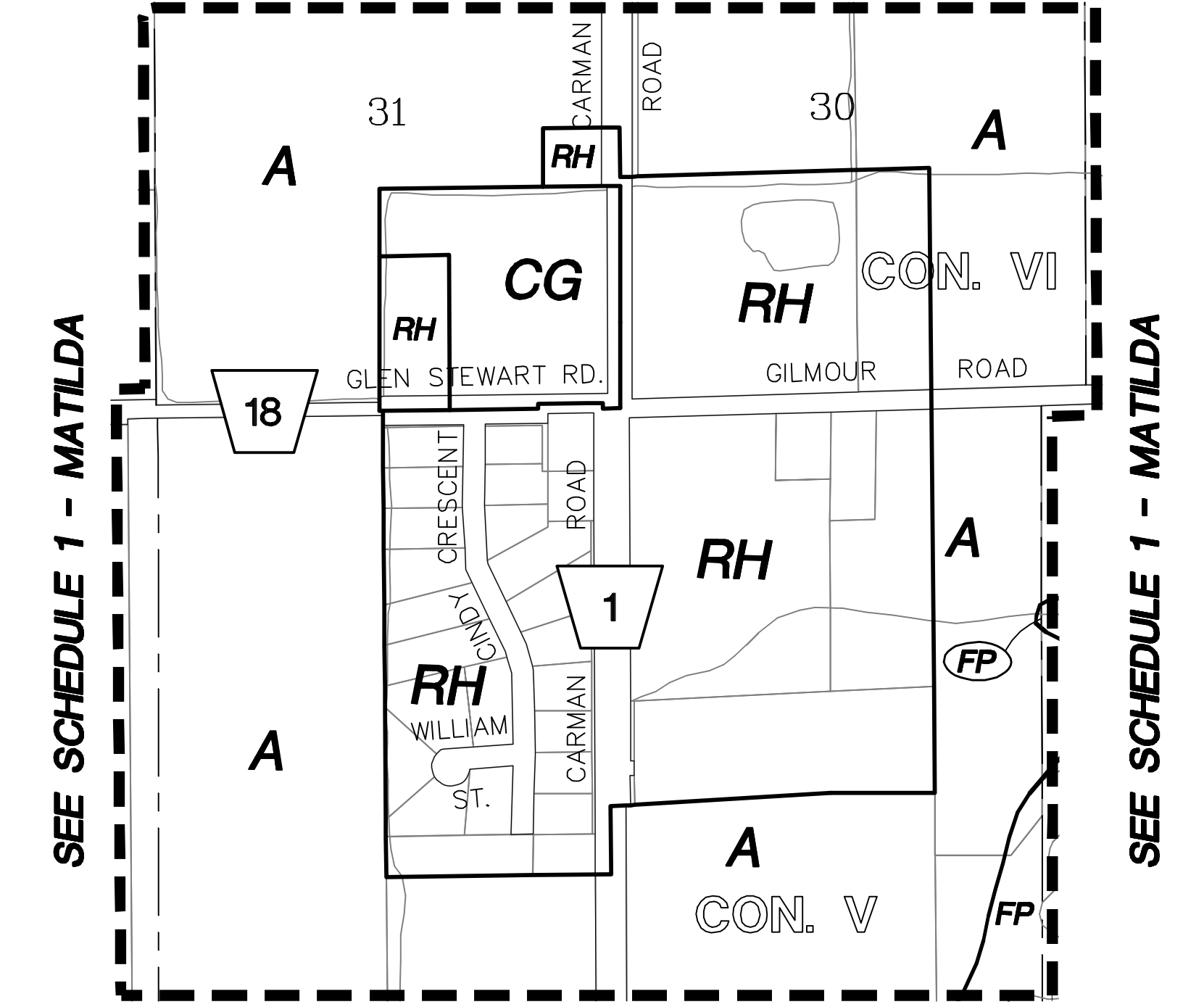
# Pleasant Valley




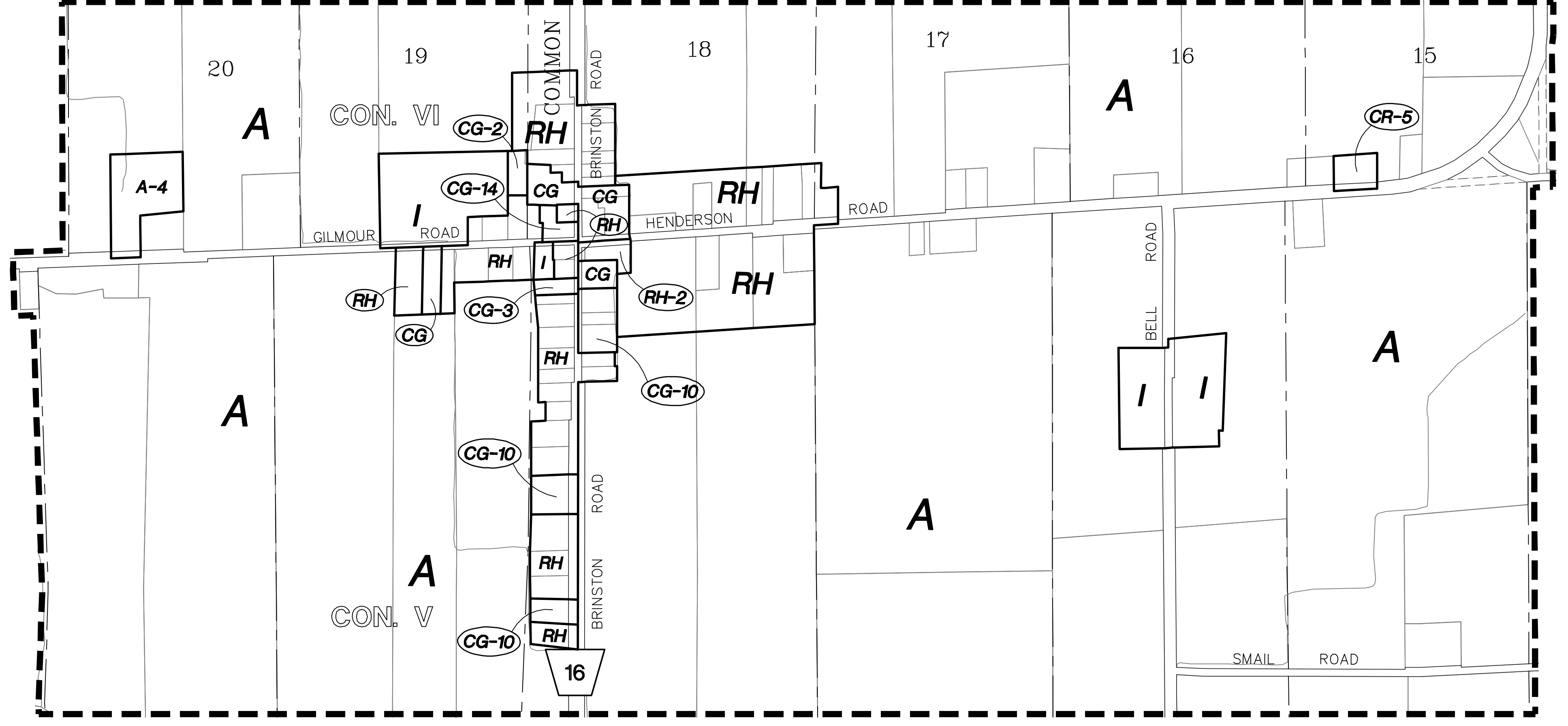
# Hulbert



# Glen Stewart


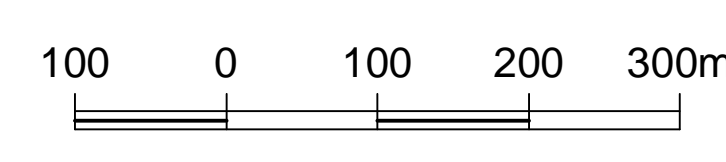


# Brinston



## Zoning By-Law No. 2010-48 Township of South Dundas

**MATILDA NORTH HAMLETS**  
**Schedule 5**  
Scale 1:5,000



### Legend:

Provincial Highway	
County Road	
Municipal Road	
Unopened Road Allowance	
Railway	
Sub-Schedule Boundary	
Lot Line	
Legal Fabric	
Drainage	
Zone Boundary	

### Zoning:

Residential First Density	<b>R1</b>	Highway Commercial	<b>CH</b>	Rural	<b>RU</b>
Residential Second Density	<b>R2</b>	Tourist Commercial	<b>CT</b>	Wrecking Yard	<b>WY</b>
Residential Third Density	<b>R3</b>	Rural Commercial	<b>CR</b>	Waste Management	<b>WM</b>
Residential Fourth Density	<b>R4</b>	Institutional	<b>I</b>	Mineral Aggregate - Pit	<b>MAP</b>
Residential Hamlet	<b>RH</b>	Light Industrial	<b>M1</b>	Mineral Aggregate - Quarry	<b>MAQ</b>
Residential Rural	<b>RR</b>	General Industrial	<b>M2</b>	Mineral Aggregate - Reserve	<b>MAR</b>
Residential Mobile Home	<b>RMH</b>	Public Utilities Industrial	<b>M3</b>	Flood Plain	<b>FP</b>
Residential Waterfront	<b>RW</b>	Rural Industrial	<b>MR</b>	Wetlands	<b>WL</b>
General Commercial	<b>CG</b>	Open Space	<b>OS</b>		
Local Commercial	<b>CL</b>	General Agricultural	<b>A</b>		

This drawing is copyright protected and may not be reproduced or used for purposes other than execution of the described work without the express written consent of J.L. Richards & Associates Limited.

**J.L. Richards**  
ARCHITECTS PLANNERS

ADOPTED BY COUNCIL JULY 20, 2010

JOB NO.: 2282 PREPARED: March 2009  
DRAWN BY: JLR CHECKED BY: JLR  
Tel: 728-3071 E-mail: jlr@richards.ca Fax: 728-9012  
REVISED: REVISIONS

**PLANNING**