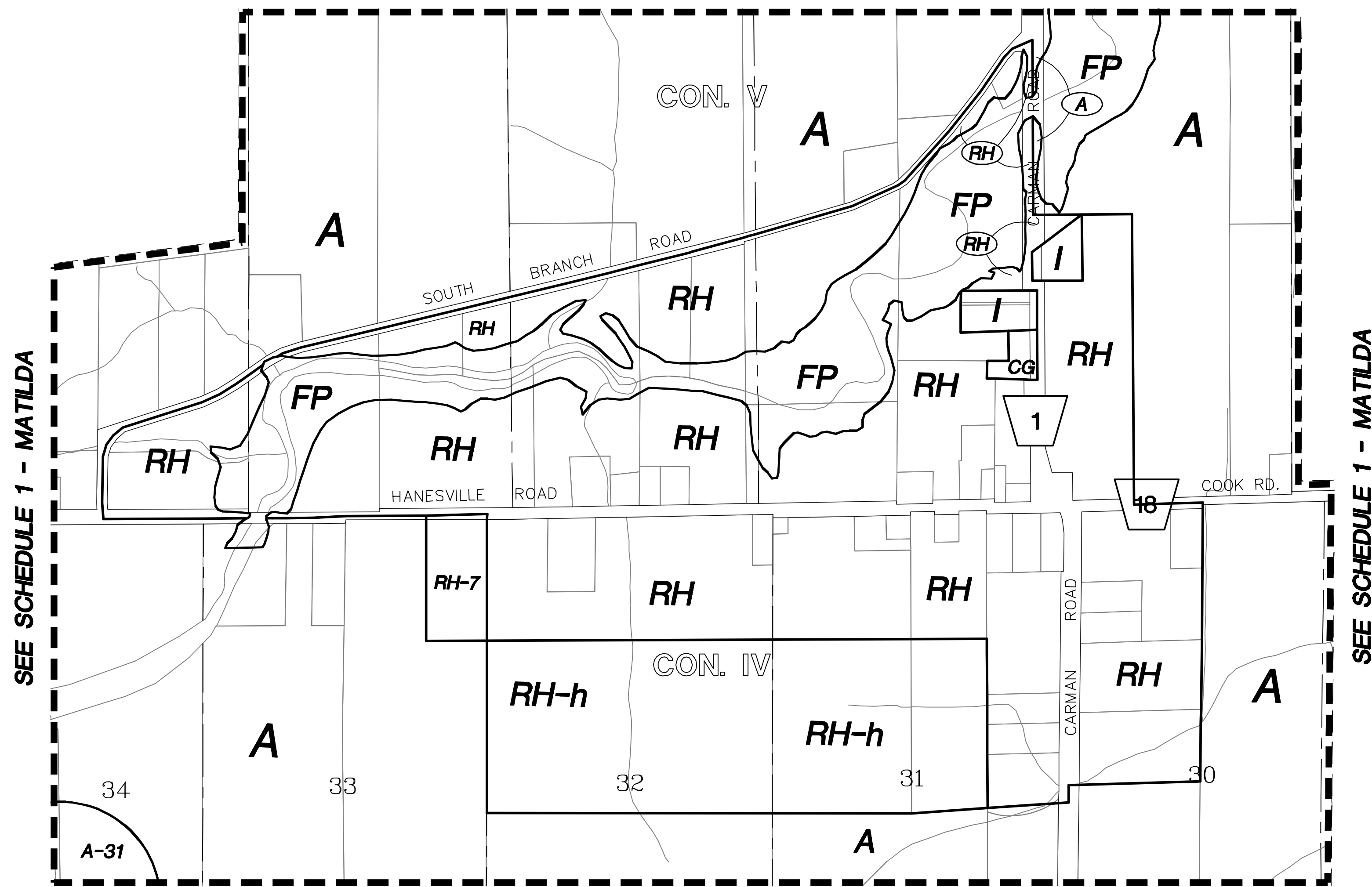
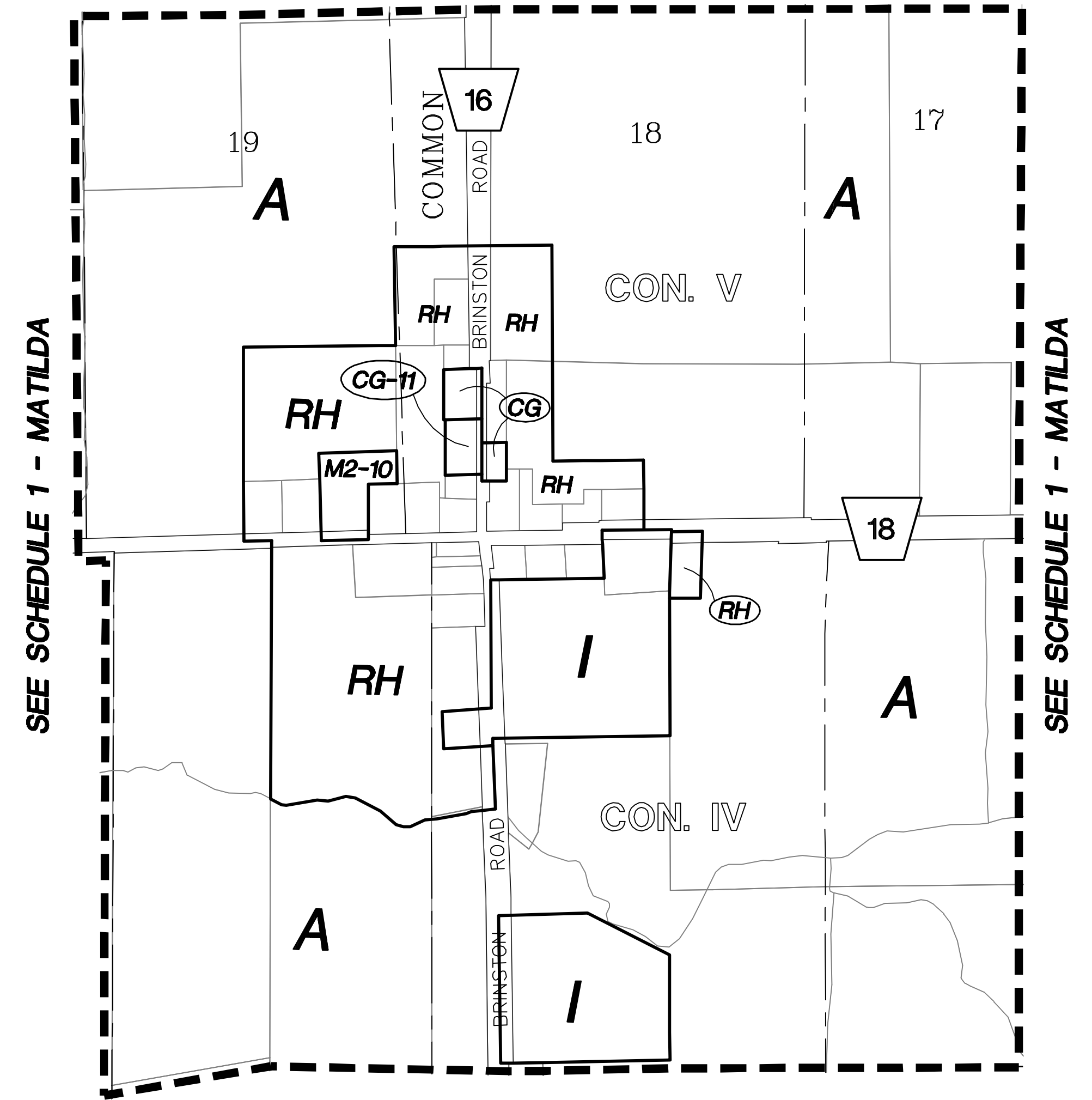


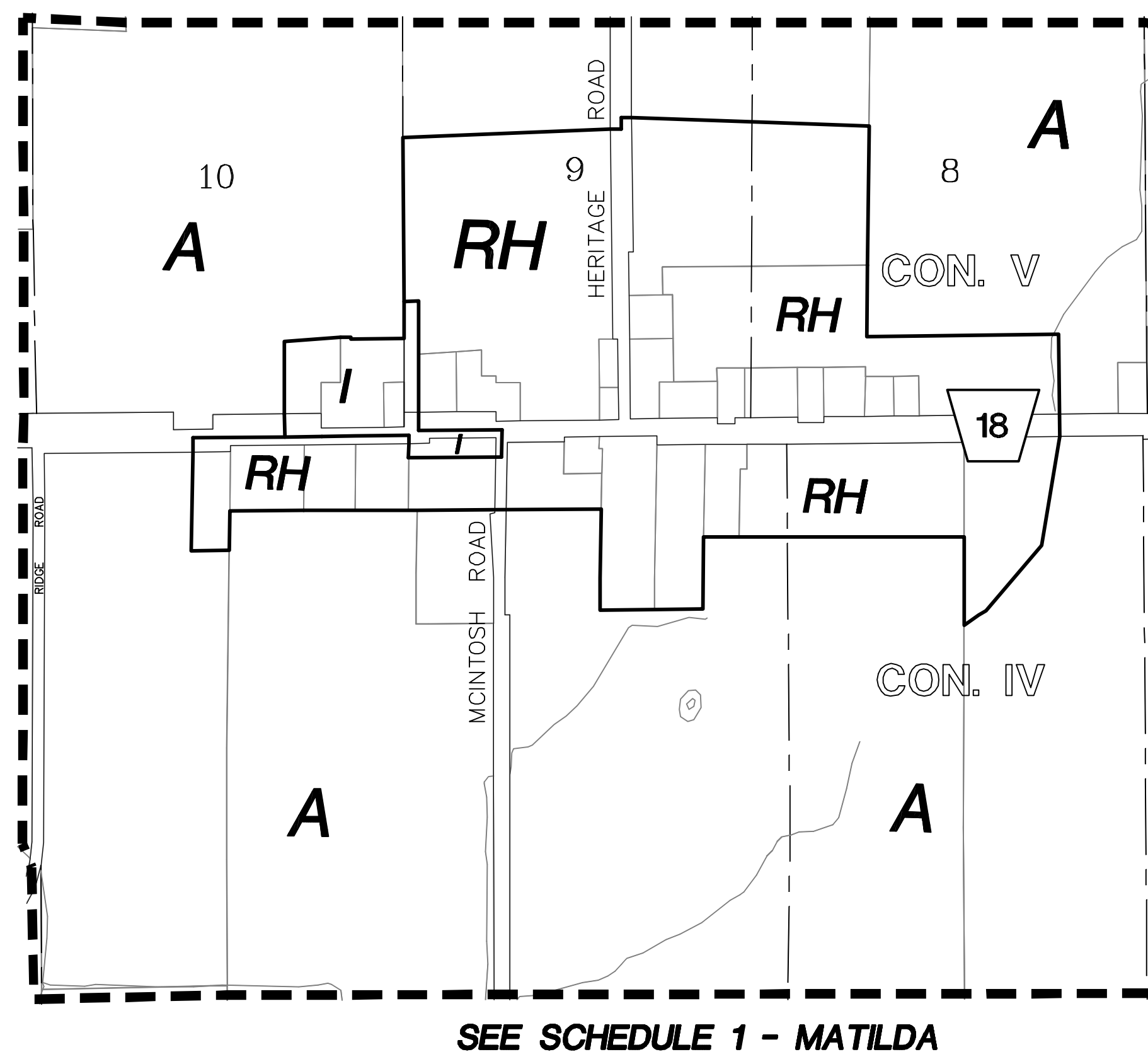
Hanesville




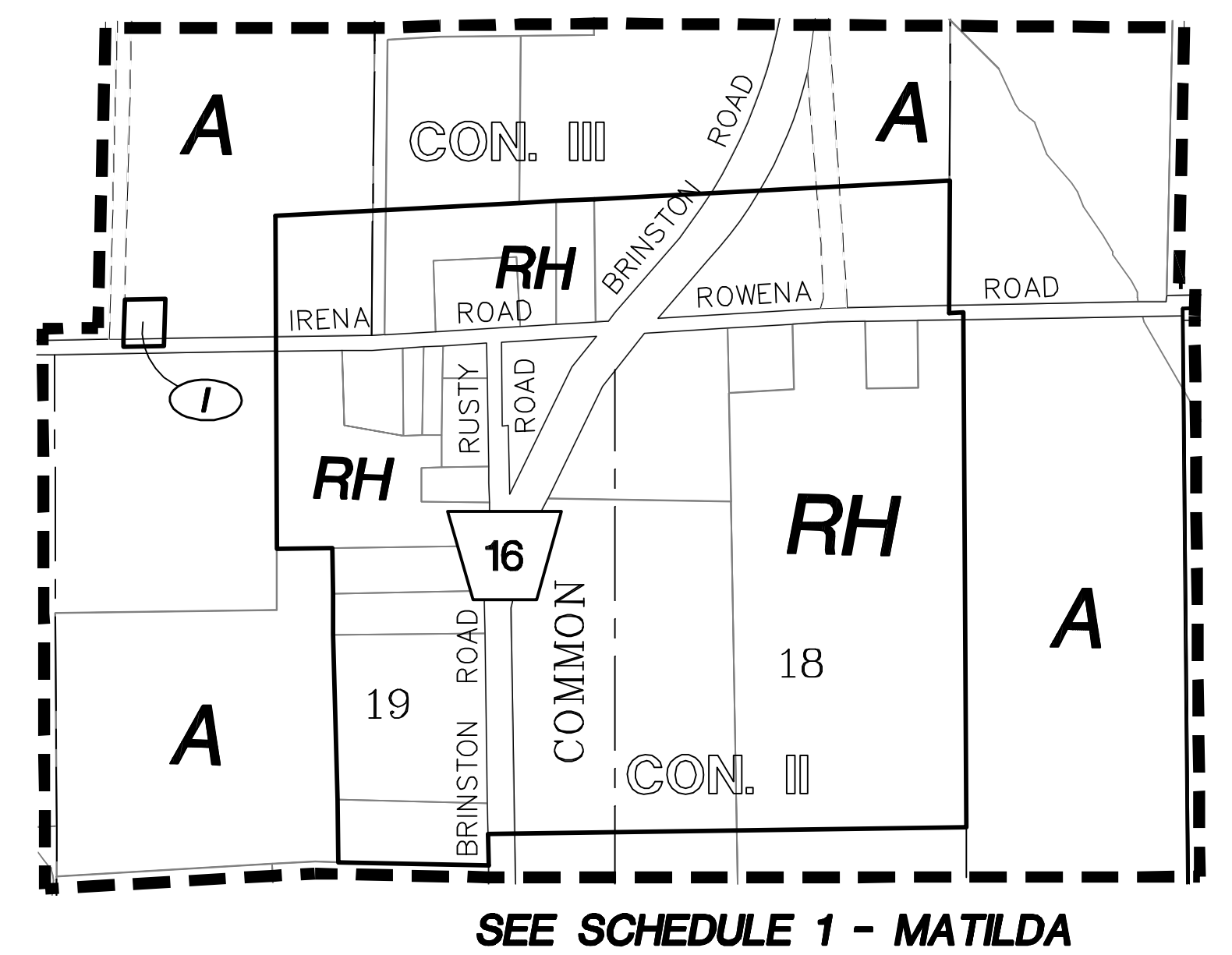
Dixons Corners



Dundela



Irena


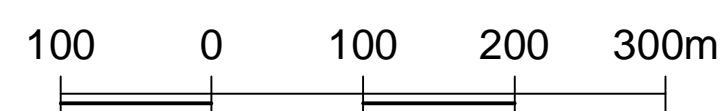


Zoning By-Law No. 2010-48
Township of

South Dundas

MATILDA SOUTH HAMLETS Schedule 6

Scale 1:5,000



Legend:

Provincial Highway	
County Road	
Municipal Road	
Unopened Road Allowance	
Railway	
Sub-Schedule Boundary	
Lot Line	
Legal Fabric	
Drainage	
Zone Boundary	

Zoning:

Residential First Density	R1	Light Industrial	M1
Residential Second Density	R2	General Industrial	M2
Residential Third Density	R3	Public Utilities Industrial	M3
Residential Fourth Density	R4	Rural Industrial	MR
Residential Hamlet	RH	Open Space	OS
Residential Rural	RR	General Agricultural	A
Residential Mobile Home	RMH	Rural	RU
Residential Waterfront	RW	Wrecking Yard	WY
General Commercial	CG	Waste Management	WM
Local Commercial	CL	Mineral Aggregate - Pit	MAP
Highway Commercial	CH	Mineral Aggregate - Quarry	MAQ
Tourist Commercial	CT	Mineral Aggregate - Reserve	MAR
Rural Commercial	CR	Flood Plain	FP
Institutional	I	Wetlands	WL

J.L. Richards
ENGINEERS ARCHITECTS-PLANNERS

ADOPTED BY COUNCIL JULY 20, 2010

JOB NO.: 22060 PREPARED: March 2009
DRAWN BY: T.R. CHECKED BY: T.A.O.B.
REVISED: REVISIONS:

Tel: 728-3571 E-mail: jlr@richards.ca Fax: 728-6012

PLANNING

This drawing is copyright protected and may not be reproduced or used for purposes other than execution of the described work without the express written consent of J.L. Richards & Associates Limited.