


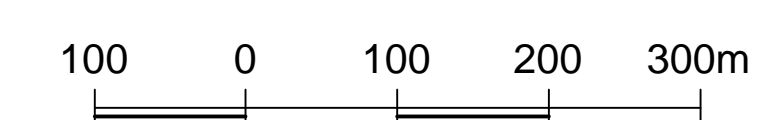
SEE SCHEDULE 1 - MATILDA



# Zoning By-Law No. 2010-48 Township of South Dundas

## IROQUOIS WEST Schedule 8

Scale 1:5,000



### Legend:

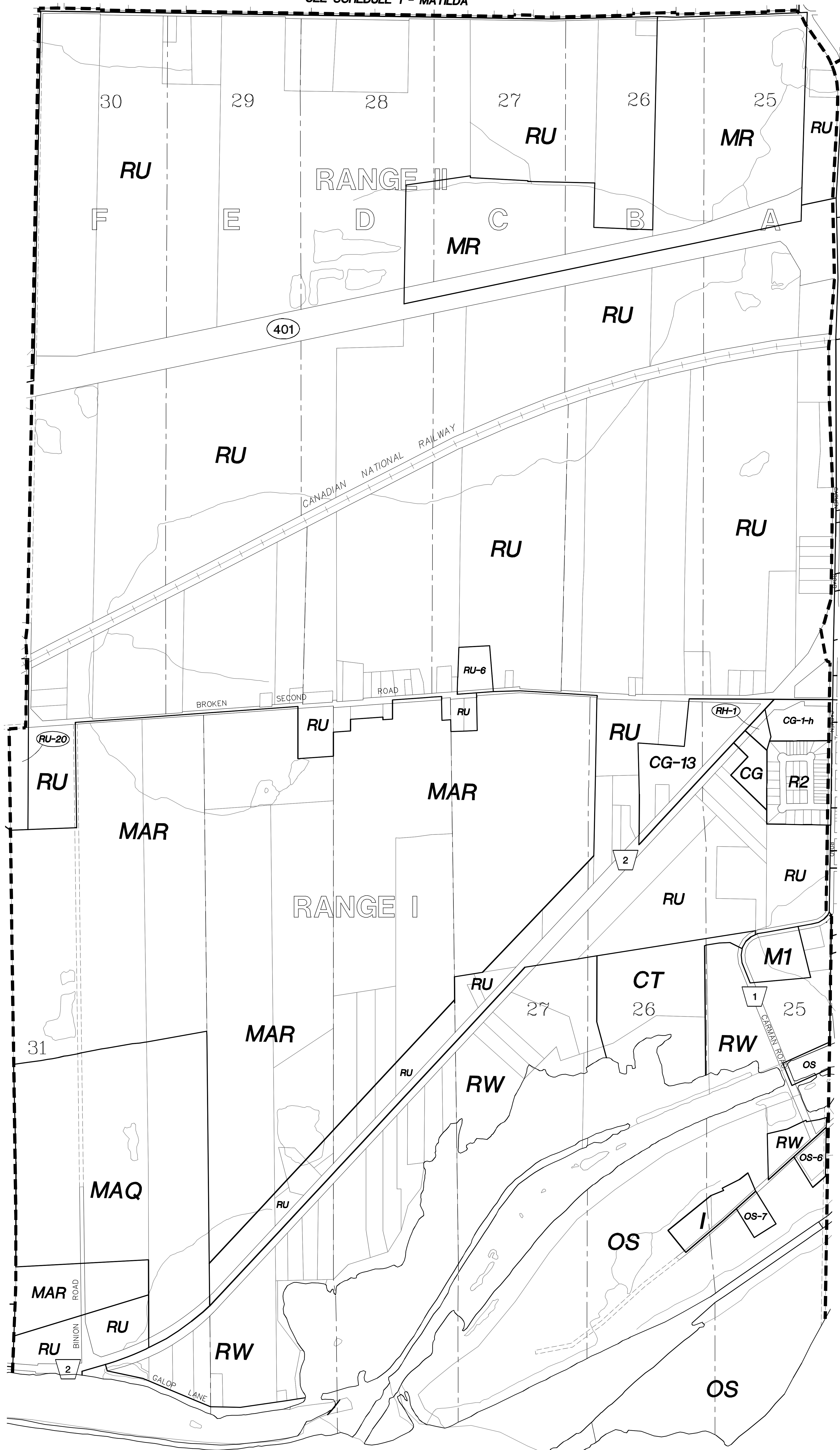
Provincial Highway	
County Road	
Municipal Road	
Unopened Road Allowance	
Railway	
Sub-Schedule Boundary	
Lot Line	
Legal Fabric	
Drainage	
Zone Boundary	

### Zoning:

Residential First Density	<b>R1</b>
Residential Second Density	<b>R2</b>
Residential Third Density	<b>R3</b>
Residential Fourth Density	<b>R4</b>
Residential Hamlet	<b>RH</b>
Residential Rural	<b>RR</b>
Residential Mobile Home	<b>RMH</b>
Residential Waterfront	<b>RW</b>
General Commercial	<b>CG</b>
Local Commercial	<b>CL</b>
Highway Commercial	<b>CH</b>
Tourist Commercial	<b>CT</b>
Rural Commercial	<b>CR</b>
Institutional	<b>I</b>
Light Industrial	<b>M1</b>
General Industrial	<b>M2</b>
Public Utilities Industrial	<b>M3</b>
Rural Industrial	<b>MR</b>
Open Space	<b>OS</b>
General Agricultural	<b>A</b>
Rural	<b>RU</b>
Wrecking Yard	<b>WY</b>
Waste Management	<b>WM</b>
Mineral Aggregate - Pit	<b>MAP</b>
Mineral Aggregate - Quarry	<b>MAQ</b>
Mineral Aggregate - Reserve	<b>MAR</b>
Flood Plain	<b>FP</b>
Wetlands	<b>WL</b>

SEE SCHEDULE 1 - MATILDA

SEE SCHEDULE 3 - IROQUOIS



St. Lawrence River

OS

**J.R. Richards**  
INCORPORATED  
PLANNING

NOTES:  
ADOPTED BY COUNCIL JULY 20, 2010

DATE: 03/02/2010  
DRAWN BY: TB  
CHECKED BY: T.K.D.

PREPARED: March 2010  
CHECKED BY: T.K.D.

REVISIONS: \_\_\_\_\_  
REVISIONS: \_\_\_\_\_

This drawing is copyright protected and may not be reproduced or used for purposes other than execution of the described work without the express written consent of J.L. Richards & Associates Limited.